



TAXI - From Sabiha Gökçen (SAW) :

About 1.000 Lira (27 €) + 160 Lira (4.5 €) Tunnel Fee (The tunnel is faster and has less traffic. It can be expensive in dense traffic, but if there's no traffic, it's worth it, after 21:00 via Bosphoros Bridge – first Bridge (Turkish : Boğaziçi Köprü'den)) Many taxis accept  

P.S. Taking the tunnel route from SAW to Hotel Tuunel is better. Just tell the taxi driver "Avrasya Tüneli'nden."

Sabiha Gökçen Airport to Antik Hotel Istanbul is 45 km via the Avrasya Tunnel

Taxi tariffs in Istanbul are as follows:

- Yellow taxis: Starting fee 30 TL, 20 TL per kilometer.
- Turquoise taxis & Yellow Minibus taxis: Starting fee 34.50 TL, 23 TL per kilometer.
- Black (VIP) taxis: Starting fee 51 TL, 34 TL per kilometer.

In addition, the minimum short-distance fee for all taxis is 100 TL. The waiting fee is determined as 235 TL per hour.

Public Transport

You need to buy an **Istanbulkart** to use public transport.

You can buy it from the following address:

Ticket machines Istanbul Airport or from various points of the city, Metro, Tram, Metrobus and Ferry stations. Also, kiosks and stores near these stations offer cards for fast and easy access to public transport. The Istanbul card fee is: 150 TL (4 €). You need to load money for your next use. You can use one card for many people. Istanbulkart (Single Use is 20 TL) (Except for the Marmaray Line, you can use a contactless Visa/Mastercard on all buses, metros, ferries, and trams)

From : Sabiha Gökçen Airport (SAW) whit **BUS** 


Price : 210 TL(7,00 €)

Take Airport Bus "**Havabus**" to **Taksim** (Opposite the airport exit)

1. Get off at the final stop, **Taksim**. (Travel time :07:00-20:00 90 min, 21:00-06:00 40 min.)
2. Go to the Taksim Metro Station. Take the Metro  towards "Yenikapı" and get off at "Vezneciler" Station (3th stop). (10 min.)
3. Use the exit through Istanbul University (take the lift).
4. As you exit the metro station, walk down the street (south) called "Büyük Reşitpaşa Cd." for 200 meters.
5. Turn left onto the main street "Ordu Cd." (Tramline) and go straight.
6. After 300 meters, cross the street at the traffic lights.
7. Go directly into the narrow street "Darphane Sk./Sekbanbaşı Sk."
8. After 40 meters, you will see the Antik Hotel Istanbul on the right side.

From: Sabiha Gokcen Airport (SAW) Alternative Route whit Bus/Ship

160 Lira (4,50€) 

Take Airport Bus **Havabus**  to **Kadiköy** (Opposite the airport exit) (runs between

06:00-00:00 midnigt)

- Get off at the last station in “Kadikoy” (Travel time :07:00-20:00 80min, 21:00-06:00 35 min.)
- Go straight 150 meters (south) , you see at right side the the ships “Kadiköy Iskelesi”.(Not the littel boats)
- Take the ship to **Eminönü** (20 min.) **KADIKÖY - KARAKÖY - EMİNÖNÜ HATTI,**




- In 2. Stop (last) Eminönü go 50m left straight to traffic lamps (east),
- Take tram to **Bağcılar** (east)
- Get off at the **Beyazıt** Station (5.Stop)
- Go straight (west) 270 meters at the traffic street
- Before the little heritage monuments (white stones)- turn left from traffic lamps in the narrow street ‘Darphane Sk./Sekbanbasi Sk.’
- After 40 meters you see the Antik Hotel Istanbul


Alternative Route whit  **Metro .**

The Metro starts at 06:00 in the morning. It makes its last journey at 00:00 at midnight.

Metro should be preferred due to traffic between 07:00-20:00 hours

- Go to Sabiha Gökçen (SAW)Airport **Metro**  (M4)
- Get off at Ayrılık Çeşmesi stop (after 50 min)



- Change to **Marmaray**  line (B1)
- Get off at Sirkeci stop (2.stop- 11 min)
- Take the tram to Bağcılar (east)
- Get off at Beyazıt Station (4th Stop)
- Go straight for 270 meters on the traffic street (west)
- Before the small heritage monuments (white stones) - turn left at the traffic lights on the narrow street 'Darphane Sk./Sekbanbaşı Sk.'
- After 40 meters you will see Antik Hotel Istanbul